Main Floor

MAIN FLOOR PLAN

SCALE: 1/8"=1'-0"

16,165 SF
44,156 SF

LEE COUNTY COURTHOUSE

THE DESIGN PARTNERSHIP ARCHITECTS 09.20.2016

Upper Floor

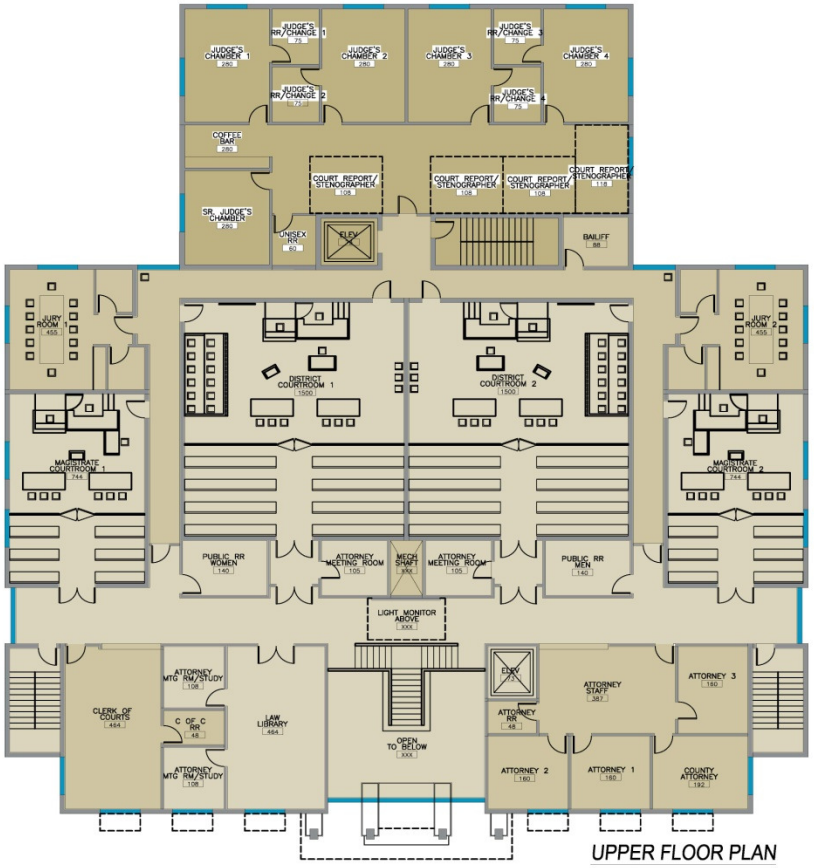

UPPER FLOOR PLAN

SCALE: $\frac{1}{8}$"=1'-0"

15,345 SF

44,256 SF TOTAL

LEE COUNTY COURTHOUSE

THE DESIGN PARTNERSHIP ARCHITECTS 09.20.2016

Basement

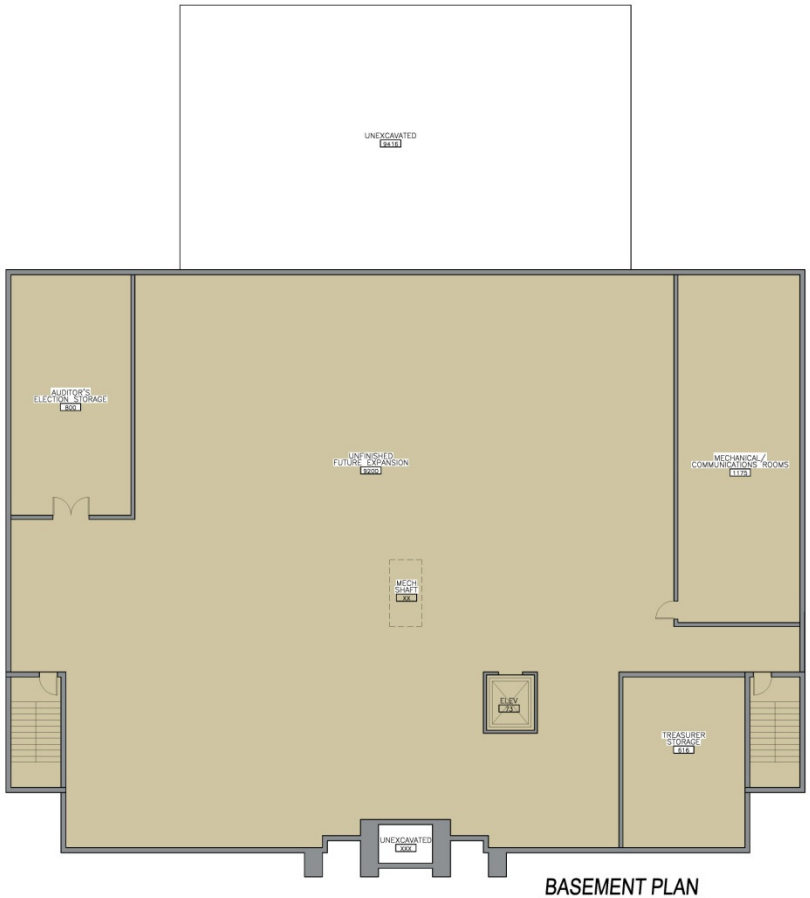

BASEMENT PLAN

SCALE: $\frac{1}{8}$"=1'-0"

12,646 SF
44,156 SF

LEE COUNTY COURTHOUSE

THE DESIGN PARTNERSHIP ARCHITECTS 09.20.2018

Front-Rear Elevations

FRONT ELEVATION

SCALE: $\frac{1}{8}$"=1'-0"

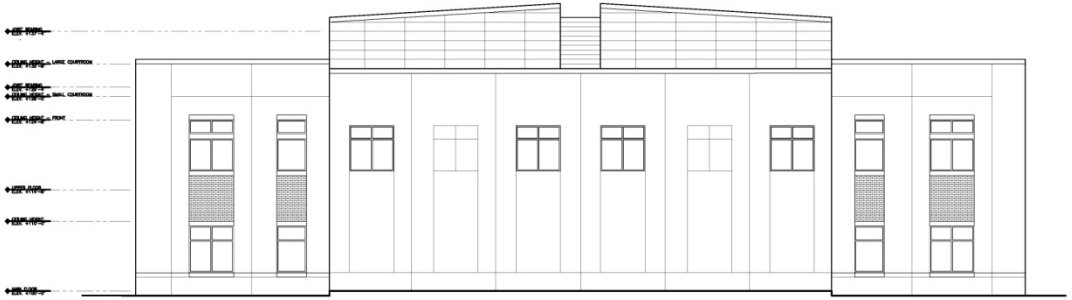

REAR ELEVATION

SCALE: $\frac{1}{8}$"=1'-0"

LEE COUNTY COURTHOUSE

THE DESIGN PARTNERSHIP ARCHITECTS 09.20.2016

Side Elevations

NORTH ELEVATION

SCALE: 1/8"=1'-0"

SOUTH ELEVATION

SCALE: 1/8"=1'-0"

LEE COUNTY COURTHOUSE

THE DESIGN PARTNERSHIP ARCHITECTS 09.20.2016

Site Map

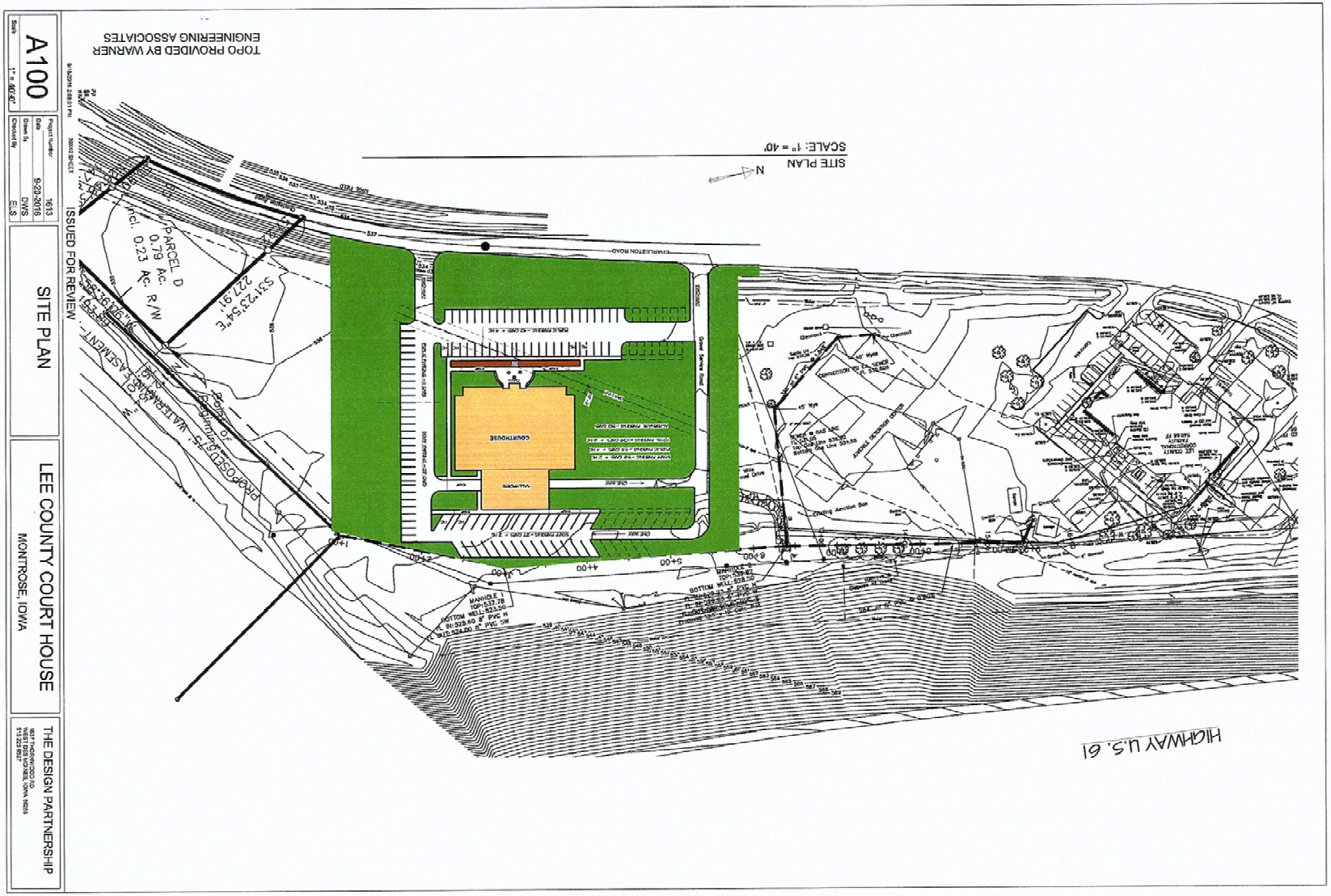

A100
SITE PLAN
LEE COUNTY COURT HOUSE
MONTROSE, IOWA
THE DESIGN PARTNERSHIP
ISSUED FOR REVIEW
TOPO PROVIDED BY WARNER ENGINEERING ASSOCIATES
SITE PLAN
SCALE: 1" = 40'
HIGHWAY U.S. 61

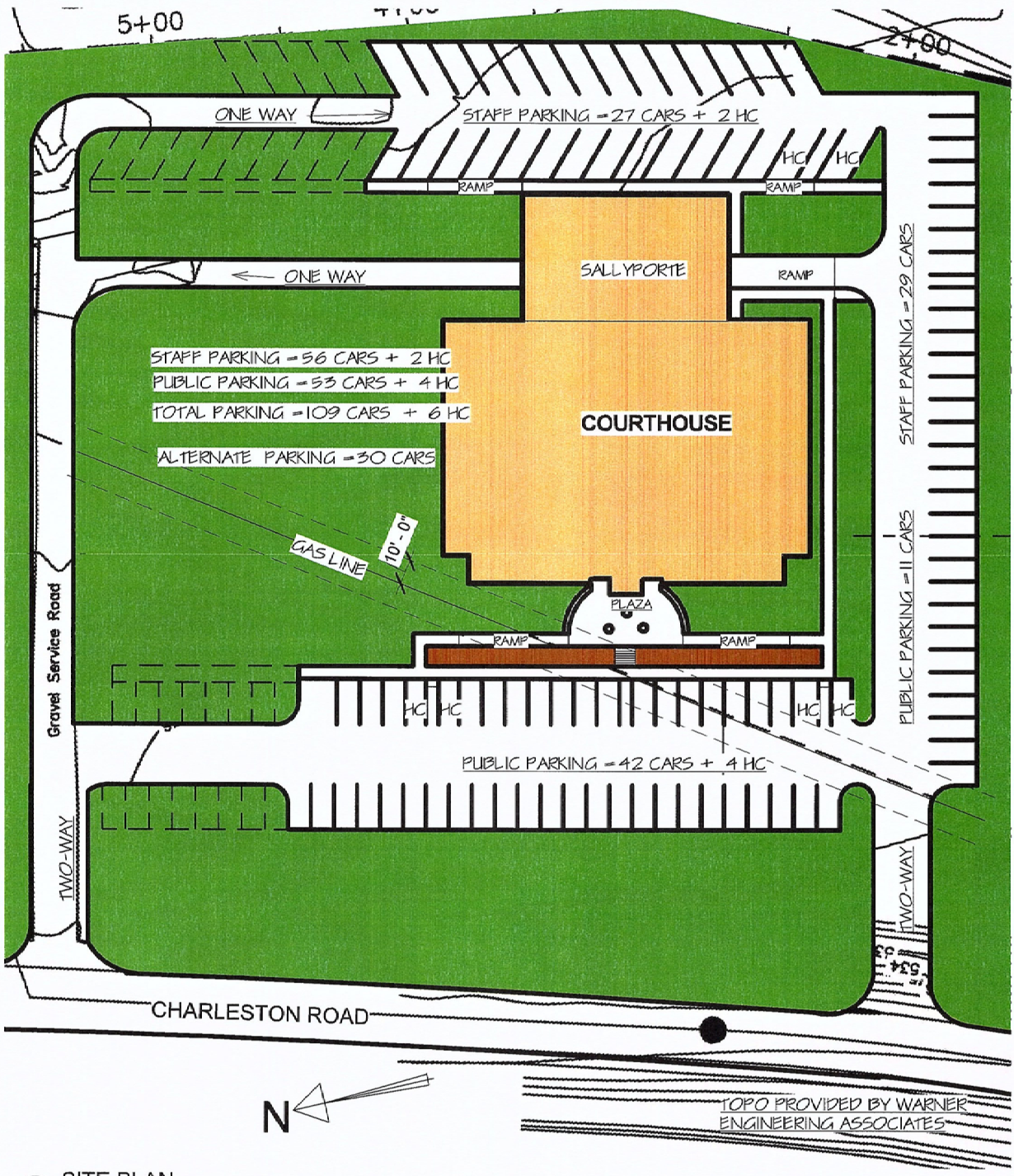

1 SITE PLAN.
1" = 50'-0"

LEE COUNTY COURT HOUSE

MONTROSE, IOWA

THE DESIGN PARTNERSHIP

9/18/2016 2:11:10 PM